



Geography

Magical Mapping

A topographic map of the Bamford area in Derbyshire, England. The map features contour lines, roads, and the River Noe. Overlaid on the map is the text "Mapping It Out" in large, bold, orange letters with a black outline. A pink line traces a path across the map, and a white cloud-like shape is visible near Shatton Moor. The map includes labels for various locations such as Aston, Thornhill, Bamford, Brough, and Shatton Edge, as well as landmarks like Bamford Station and Shatton Moor.

Mapping It Out

Aston

Carr Bottom

Bamford

Thornhill

Weir Mills

HOPE STA

156 MP

R Noe

CH BAMFORD STA

Brough

Elmore Hill Fm

Westfield

Garner Ho

Old Lees Fm

Cunliffe Ho

Shatton Moor

Shatton Edge

395

A 6187

Offerton Ball

Rebellion



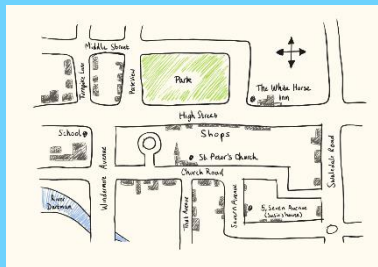
Aim

- I can draw a simple sketch map.

Success Criteria

- I can name different types of map and at least two key features.
- I can begin to compare different types of maps.
- I can explain what a sketch map shows to my partner.
- I can draw a sketch map of the school area.

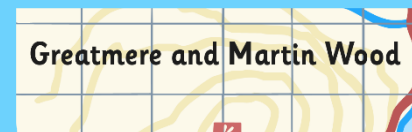
Key Words



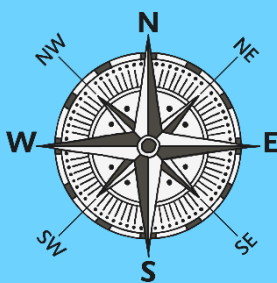
sketch map



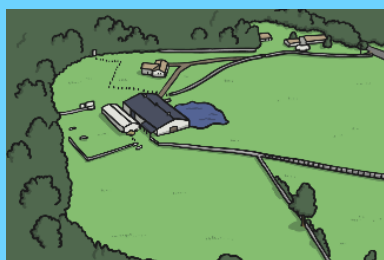
key



title



compass rose



aerial (bird's eye) view



map symbols

What Do I Know Already?



What is a map? Can you name two types of maps?

Can you name two key features of a map?

Can you draw two map symbols and say what they show?

What are the four points of a compass?

What does 'aerial view' mean?

Can you name some of the main oceans of the world?



Shatton Edge ↑ 395

Offerton
Ball

What Do I Know Already?




Geography: Magical Mapping

K	W	L
What I know	What I want to know	What I have learnt

Shatton Edge ↑ 395

Offerton
Ball

Mapping it Out




1. What is a map?
2. What different types of map are there?
3. Who might use a map?
4. Why do we use them? Have you used a map before?



Shatton Edge ↑ 395

Offerton
Ball

Mapping it Out



For hundreds of years maps have helped people travel from one place to another.

Maps are drawings of actual landscapes and places that use lines and symbols to represent real-life objects like roads, fields and buildings.



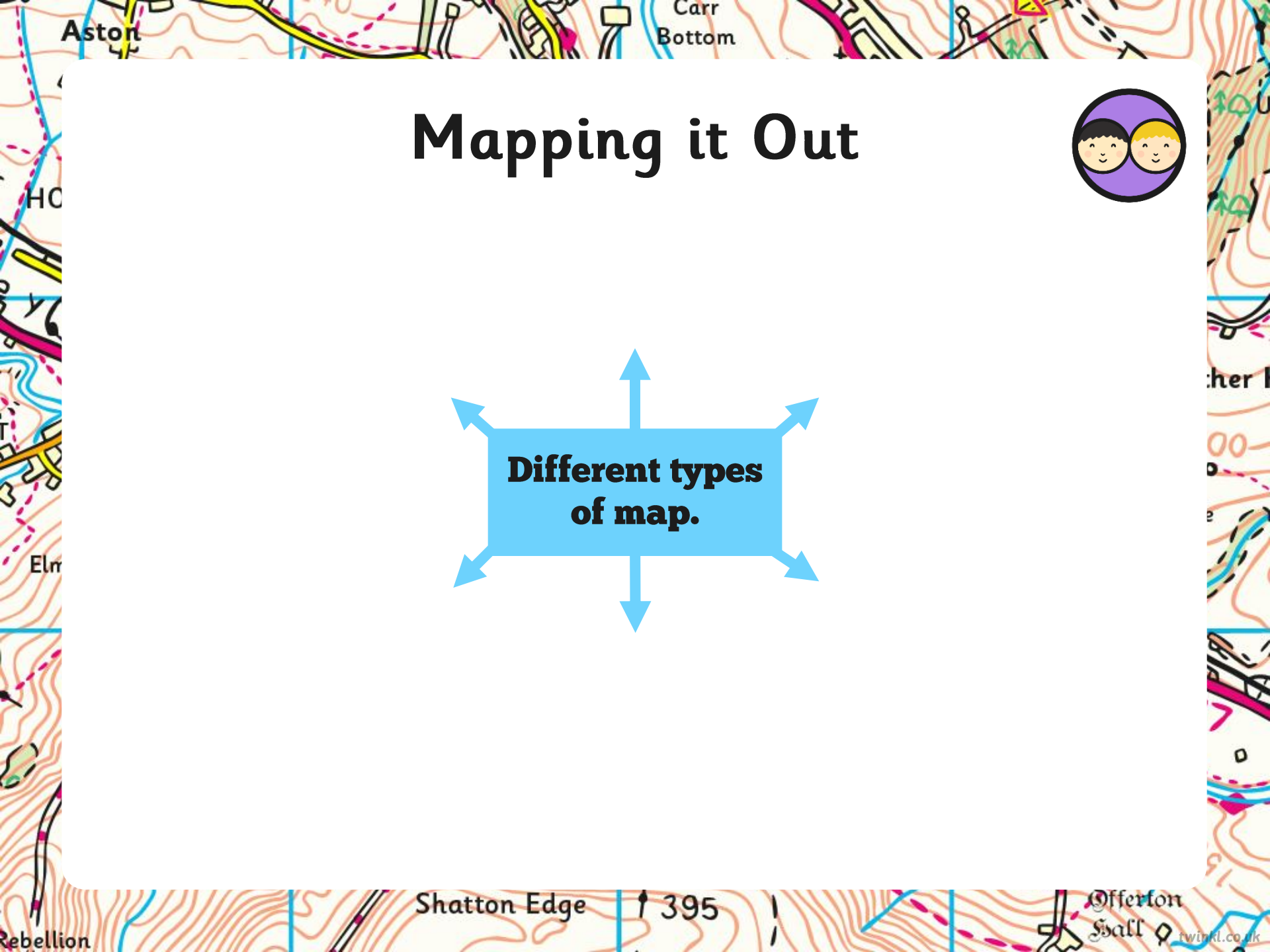
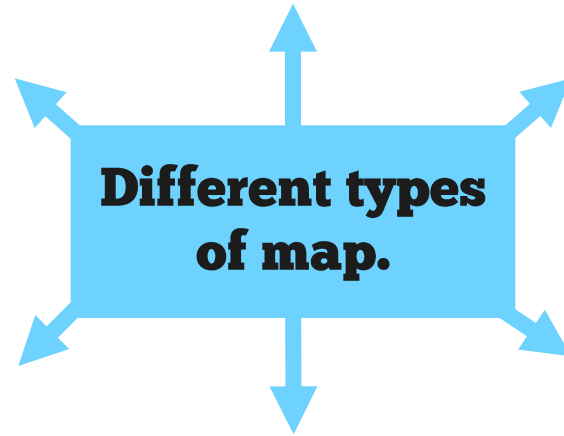

There are many different types of maps, from simple sketch maps that you can draw yourself, to road maps, to the very detailed Ordnance Survey (OS) maps of Great Britain.




Shatton Edge ↑ 395

Offerton
Ball

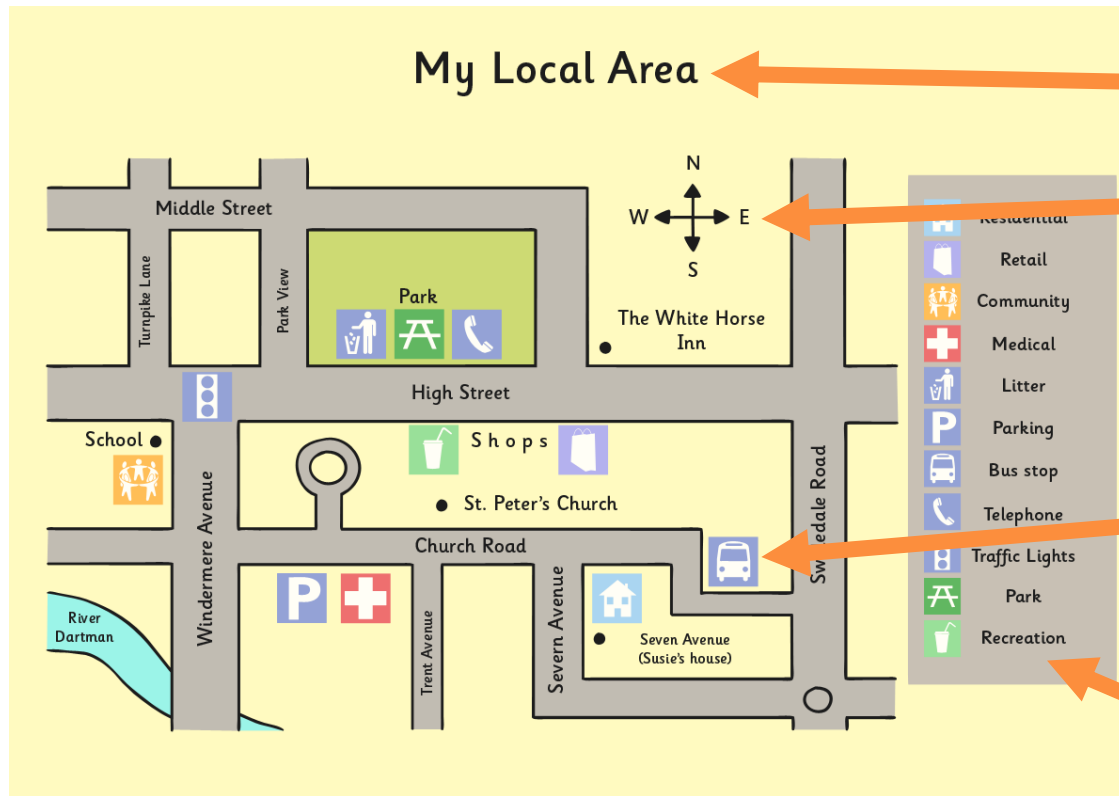
Mapping it Out



Mapping it Out



Key features of a map:



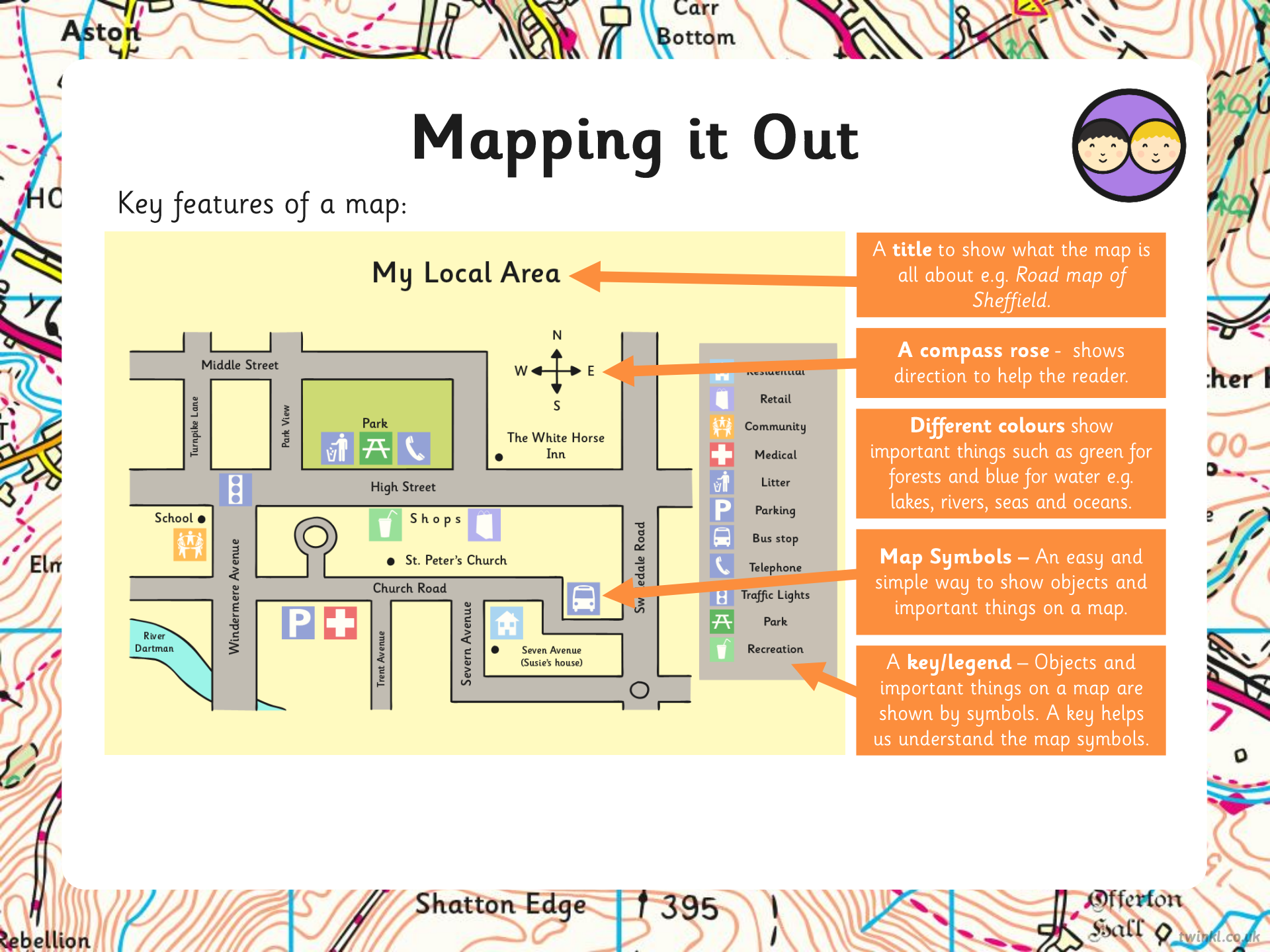
A **title** to show what the map is all about e.g. Road map of Sheffield.

A **compass rose** - shows direction to help the reader.

Different colours show important things such as green for forests and blue for water e.g. lakes, rivers, seas and oceans.

Map Symbols – An easy and simple way to show objects and important things on a map.


A **key/legend** – Objects and important things on a map are shown by symbols. A key helps us understand the map symbols.



Shatton Edge 395

Offerton Hall

What Is a Sketch Map?



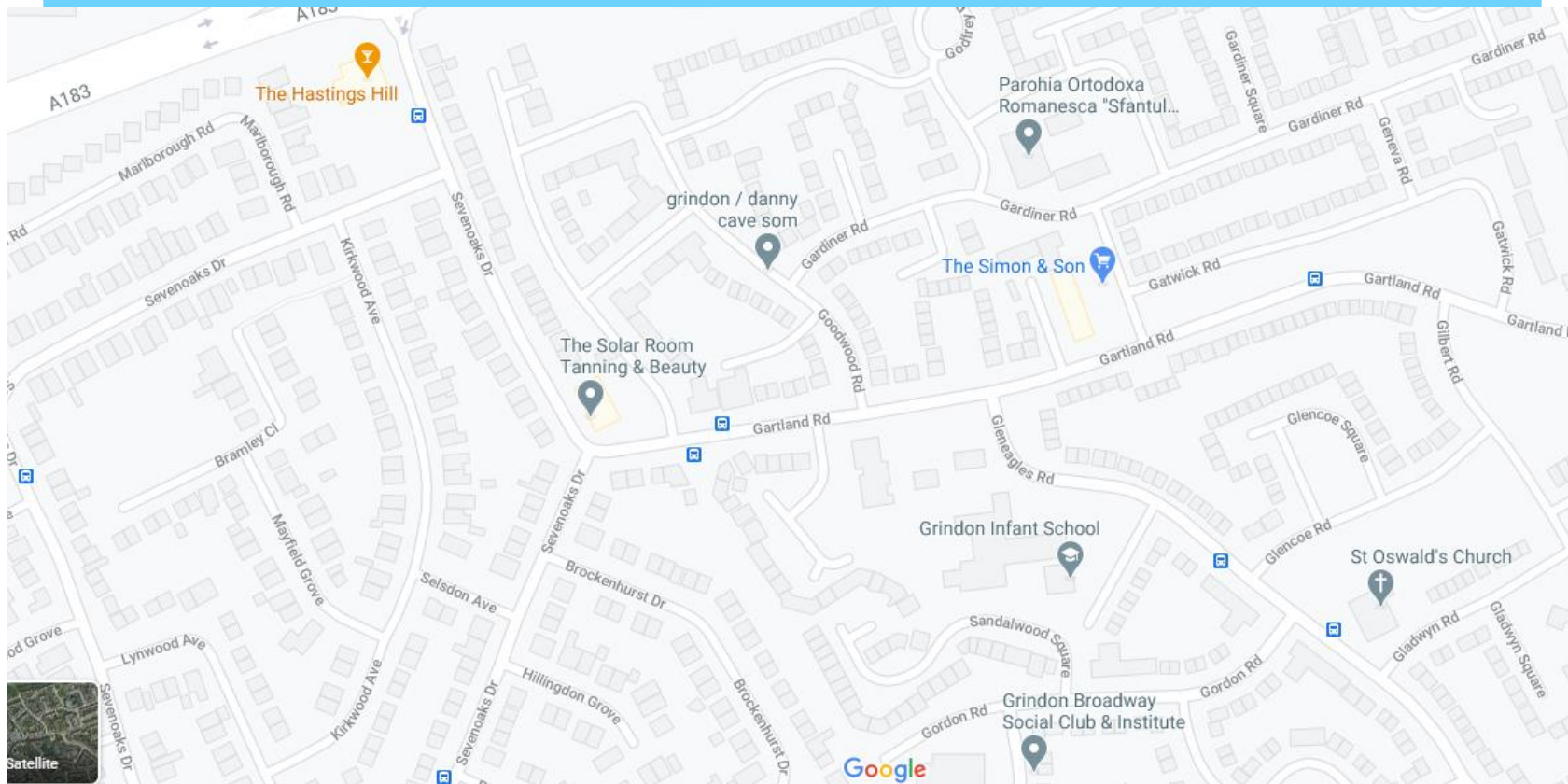
My Local Area



Mapping Our School



Sketch map of our school and local area



Shatton Edge 395

Offerton
Ball

My School – Sketch Map



You are going to draw your own sketch map of the school and local area.

Think! What does a Sketch Map need to include?

My School - Sketch Map

Draw a sketch map of your school and the local area surrounding your school. Remember a sketch map is a rough drawing of the area from above with simple details.

Challenge: Can you draw a route that you take from school to another place?

twinkl planit Geography for 4 Mixed Ability / Primary 1-6 / Lesson



Shatton Edge ↑ 395

Offerton
Ball

Compare It!



We are going to look at some different maps.

Can you spot the differences between the different kinds of map?

- What are the similarities?
- What are the differences?
- Which do you prefer?



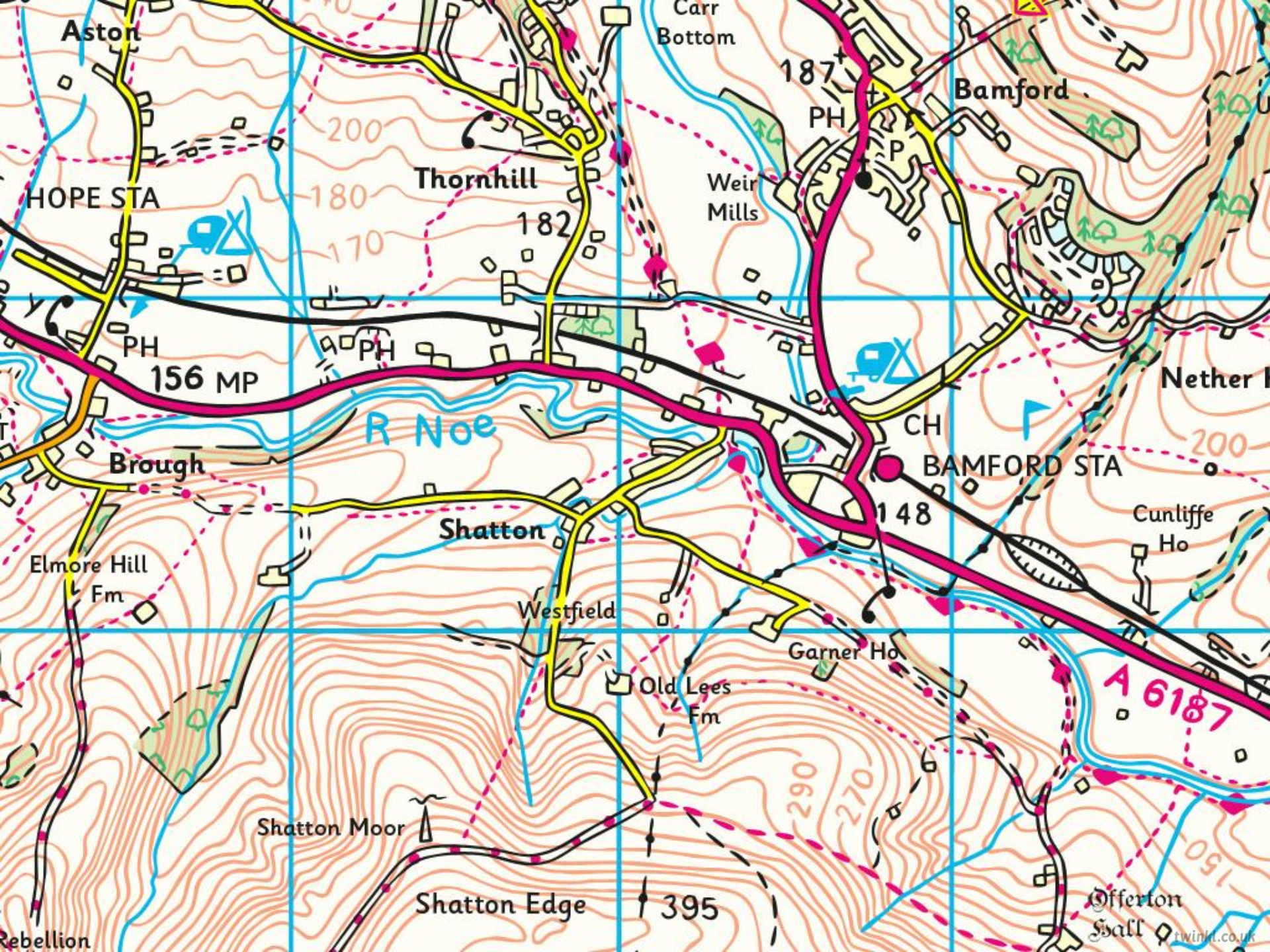
Aim



- I can draw a simple sketch map.

Success Criteria

- I can begin to compare different types of maps.
- I can name different types of map and at least two key features.
- I can draw a sketch map of the school area.
- I can explain what a sketch map shows to my partner.



Aston

Carr Bottom

Bamford

HOPE STA

Thornhill

Weir Mills

PH
156 MP

R Noe

Brough

CH
BAMFORD STA

Nether

Elmore Hill Fm

Shatton

Westfield

Garner Ho

Cunliffe Ho

Old Lees Fm

A 6187

Shatton Moor

Shatton Edge

395

Offerton

Rebellion

twinkl.co.uk